

The Trail of Time
a Geosciences Exhibit at the Grand Canyon

Main Trail Map

approximate scale: 1:2000 or 1"=51.5m








Key

main trail: each segment equals 10m

million year trail

into the future trail

other trails

-  Portal
-  DTT Wayside
-  MYT Scale Change
-  MYT Wayside
-  Potential Minor Sign
-  Mesozoic (potential) Small Wayside (rock)
-  Small Wayside (rock)

